












GREAT SMOKY MOUNTAINS NATIONAL PARK



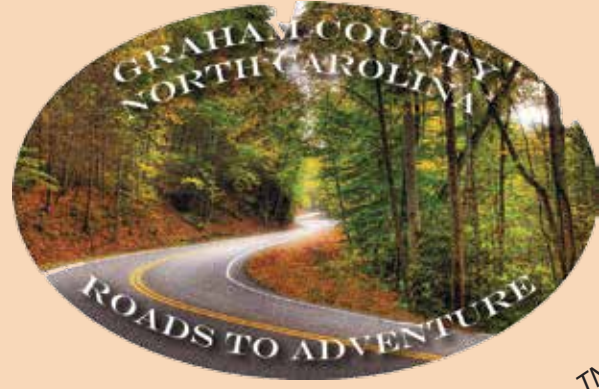
CALDERWOOD LAKE

Calderwood Lake was formed with the construction of Calderwood Dam in 1930. The lake covers 570 acres along an 8 mile stretch of the Little Tennessee River.

-  **US Hwy.**
-  **NC Hwy.**
-  **Gravel**
-  **Waterfalls**
-  **Camping**
-  **Back Road Paved**
-  **Town Road Paved**
-  **Gate**
-  **Power Lines**
-  **2600' Mtn. Summit/Elev.**
-  **Boat Ramp/Launch**

 .5 MILE

UNICOI MOUNTAINS



JOYCE KILMER - SLICKROCK WILDERNESS AREA

CHEOAH DAM (FUGITIVE DAM)

129

Cheoah River

Tapoco

THE MAGAZINE

TAIL OF THE DRAGON

129

129

TN NC

TN NC

TN

Slickrock Creek



State Line Branch

Stillhouse Branch

Magazine Branch

Ike Branch

Lowdown Branch

Tunnel

Tunnel Branch

Cooper Camp Branch

Parson Branch

Shaw Grave Branch

LITTLE TENNESSEE RIVER

CALDERWOOD LAKE
Normal Pool Elevation 1087

CALDERWOOD DAM

Goat Creek

OVERLOOK
Gate
Caulderwood Dam Rd.

CALDERWOOD

Gate

HYDRO-ELECTRIC TUNNEL